



CAIRNS 180 km
TULLY 45 km

Transfer Station




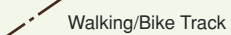
Meunga Ck

Rockingham Bay

Hinchinbrook Channel

INGHAM 52 km
TOWNSVILLE 160 km

MAP KEY

-  Toilet
-  Boat Ramp
-  Railway Line
-  Walking/Bike Track

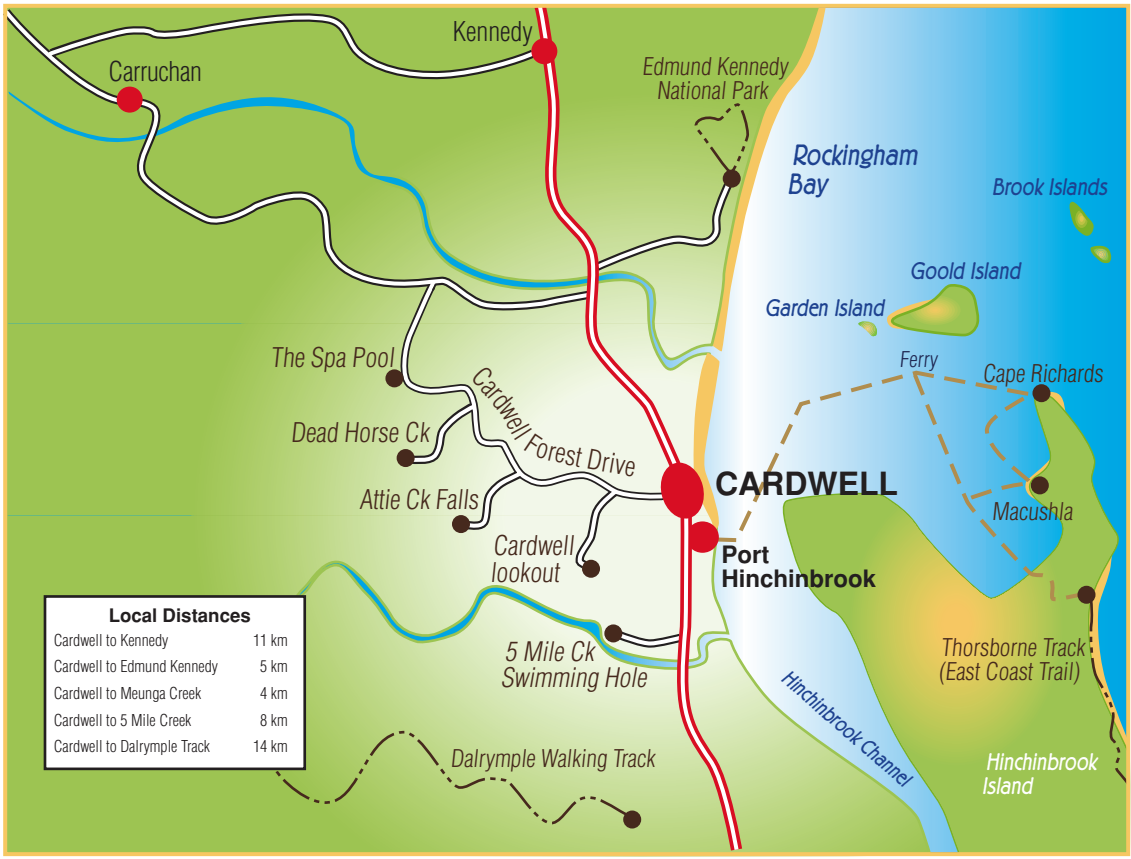
CARDWELL PARK LAND

- A** COLLEEN McLAUGHLIN MEMORIAL PARK (Tables, Toilets)
- B** CARDWELL LIONS PARK (Toilets, BBQs, Tables, RSL Cenotaph & playground)
- C** COUNCIL PARK
- D** COUNCIL PARK (Table)
- E** CORAL SEA BATTLE MEMORIAL PARK (Toilets, BBQs, Tables, Battle Memorial)

Graphically Speaking

Rainforest and Reef Visitor Information Centre

Streets shown include: FORESTRY, ROMA, GREGORY, PANOS, ST. ALBANS, BRASENOSE, CLITHEROE, DALRYMPLE, VICTORIA, BALLIOL, POLICE, C.W.A., PRIMARY SCHOOL, CHURCH, COACH TERMINAL, TRAIN STATION, LIBRARY (NEW), LIBRARY (OLD), POLICE STATION, C.W.A., PRIMARY SCHOOL, CARDWELL VOLUNTEER COAST GUARD, FORESTRY DEPOT (EPA), SKATE PARK, SPORTSFISHING CLUB, TENNIS COURTS, SPORTS GROUNDS, COMMUNITY HALL, CARDWELL COUNTRY CLUB, CARDWELL R.S.L., MEDICAL CENTRE, AMBULANCE, RACQ, CHURCH, CEMETERY S.E.S., CARDWELL SHIRE COUNCIL DEPOT, FOREST DRIVE (see Cardwell District Map), STONY CREEK, CURLEW, TRANQUIL, PLEASANT, WILLIAMS.



Local Distances

Cardwell to Kennedy	11 km
Cardwell to Edmund Kennedy	5 km
Cardwell to Meunga Creek	4 km
Cardwell to 5 Mile Creek	8 km
Cardwell to Dalrymple Track	14 km